









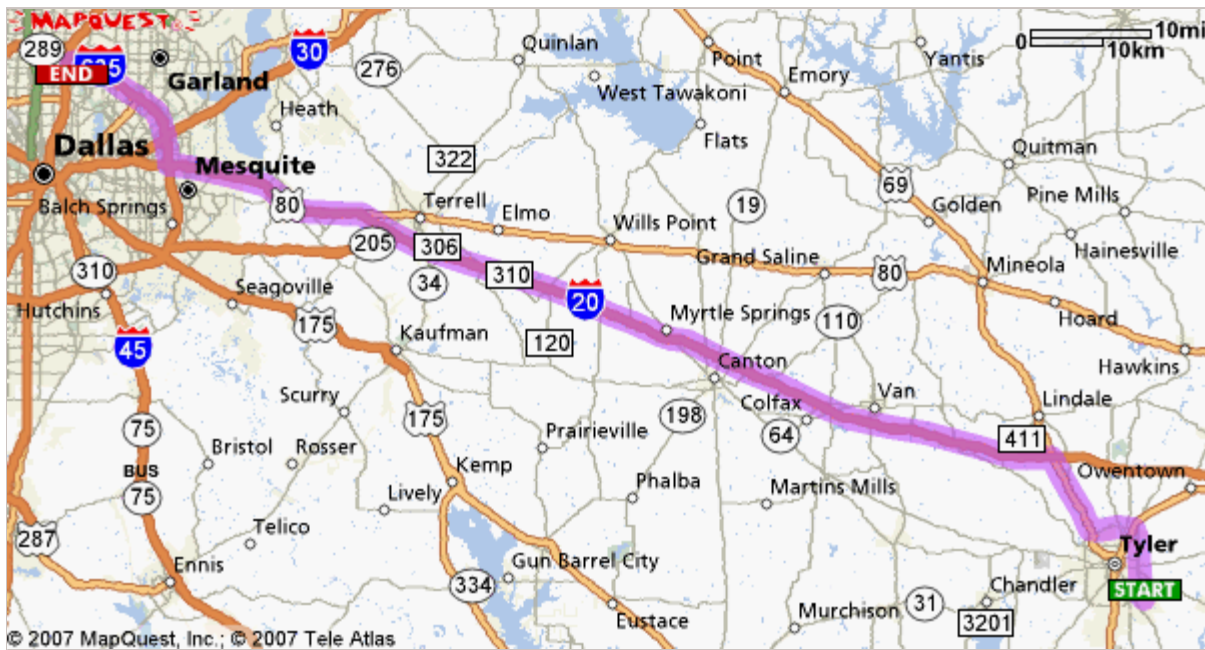
Start: Grace High School:
 903-566-5661
 3001 University Blvd, Tyler, TX
 75701, US

End: Lutheran High School:
 214-349-8912
 8494 Stults Rd, Dallas, TX 75243,
 US

Notes:



Directions	Distance
Total Est. Time: 1 hour, 50 minutes Total Est. Distance: 106.07 miles	
 1: Start out going WEST on TX-248 SPUR / UNIVERSITY BLVD toward SHENANDOAH DR.	0.5 miles
 2: Turn RIGHT onto S SOUTHEAST LOOP 323 / TX-323 LOOP. Continue to follow TX-323 LOOP N.	5.1 miles
 3: Turn LEFT onto TX-323 LOOP W / E NORTHEAST LOOP 323. Continue to follow TX-323 LOOP W.	3.9 miles
 4: Turn RIGHT onto US-69 N / MINEOLA HWY.	6.9 miles
 5: Turn LEFT onto I-20 W.	<0.1 miles
 6: Merge onto I-20 W.	56.7 miles
 7: Merge onto TX-557 SPUR W via EXIT 499A toward US-80 W / DALLAS.	4.2 miles
 8: TX-557 SPUR W becomes US-80 W.	15.4 miles
 9: Merge onto I-635 N.	10.8 miles
 10: Take the FOREST LN exit- EXIT 17- toward ABRAMS RD.	0.2 miles
 11: Turn SLIGHT LEFT onto FOREST LN.	1.5 miles
 12: Turn LEFT onto STULTS RD.	0.3 miles
 13: End at Lutheran High School: 8494 Stults Rd, Dallas, TX 75243, US	
Total Est. Time: 1 hour, 50 minutes Total Est. Distance: 106.07 miles	



Start:
Grace High School: 903-566-5661
 3001 University Blvd, Tyler, TX 75701,
 US

End:
Lutheran High School: 214-349-8912
 8494 Stults Rd, Dallas, TX 75243, US



All rights reserved. Use Subject to License/Copyright
 These directions are informational only. No representation is made or warranty given as to their content, road conditions or route usability or expeditiousness. User assumes all risk of use. MapQuest and its suppliers assume no responsibility for any loss or delay resulting from such use.